

Legend

Luas Finglas






- Proposed Scheme Alignment
- Proposed New Luas Stops
- Extent of Proposed Works Boundary

Existing Luas

- Green Line
- Existing Luas Stops

Local Landscape Character Areas (LLCA)

- LLCA 01 Royal Canal
- LLCA 02 Broombridge Road/Ind Estate
- LLCA 03 Tolka Valley Park
- LLCA 04 St Helena's
- LLCA 05 Farnham Park
- LLCA 06 Wellmount Road
- LLCA 07 Finglas Main Street West
- LLCA 08 Mellowes Park
- LLCA 09 Finglas Road Corridor
- LLCA 09a Finglas Road Corridor
- LLCA 10 Charlestown/St Margaret's

P02	15/08/24	S3 - Review & Comment	SM	AC	AC	ED
P01	24/06/24	S3 - Review & Comment	CON	CP	BOC	BOC
Rev.	Date	Suitability / Purpose	Drawn	Check'd	Rev'd	App'd
Consultant						
<div></div>						
Client						
<div></div>						
Project						
<div></div>						
Drawing Title						
Map Figure 21-1. Local Landscape Character Areas Sheet 1 of 1						
Scale @ A3		1:15,000				
BT Project No.		21401				
Client Project No.		LDD101				
Drawing No.						Rev.
LDD101-BEV-GN-ROUT-XX-DR-LE-00024						P02
This drawing is not to be used in whole or part other than the intended purpose and project as defined on this drawing. Refer to the contract for full terms and conditions.						